

**LINE 114: HESPERIA - FORT IRWIN
AM**

NORTHBOUND

From Smoke Tree St

- | | | | |
|-----|--|-----|------------------------------|
| (L) | E Ave | (R) | G Ave |
| (R) | Main St | (L) | 2nd St |
| (R) | Key Pointe Ave | (L) | into 1st driveway of bus lot |
| (R) | Amargosa Rd | | |
| (R) | Bear Valley Park & Ride | | |
| | circle around to exit | | |
| (R) | Amargosa Rd | | |
| (R) | Bear Valley Rd | | |
| (L) | 15 Freeway North | | |
| (R) | D St/Highway 18 | | |
| (L) | 4th St | | |
| | into Victorville Transit Center | | |
| | circle around to last stop before exit | | |
| (R) | D St | | |
| (L) | 15 Freeway North | | |
| (R) | Fort Irwin Rd exit | | |
| (L) | Fort Irwin Rd | | |
| (R) | Ammo Route | | |
| | Ammo Route will parallel | | |
| | Fort Irwin Rd, and will go back | | |
| | into Fort Irwin Rd | | |
| | stay to left side for buses as | | |
| | entering Fort Irwin | | |
| | continue into South Loop Rd | | |
| (L) | North Loop Rd | | |
| (R) | Barstow Rd | | |
| (R) | into Child Development Center | | |
| | Loop counterclockwise in parking lot | | |
| (L) | Barstow Rd | | |
| (L) | North Loop Rd | | |
| (L) | South Loop Rd | | |
| (R) | Langford Lake Rd | | |
| (R) | Mates | | |
| (L) | South Depot Loop | | |
| | into Inner Loop Rd | | |
| (L) | 5th St | | |
| (R) | Outer Loop Rd | | |
| (R) | Barstow Rd | | |
| (L) | 5th St | | |

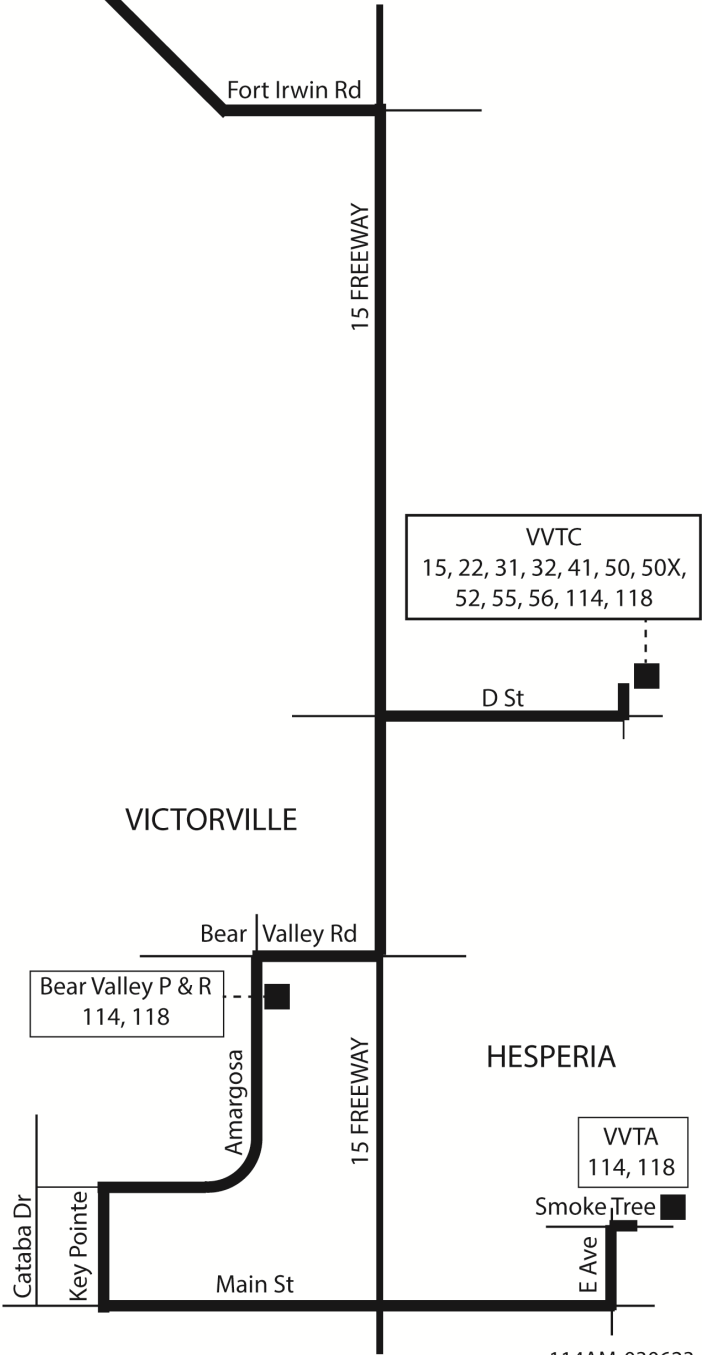
**LINE 114: HESPERIA - FORT IRWIN
PM**

SOUTHBOUND

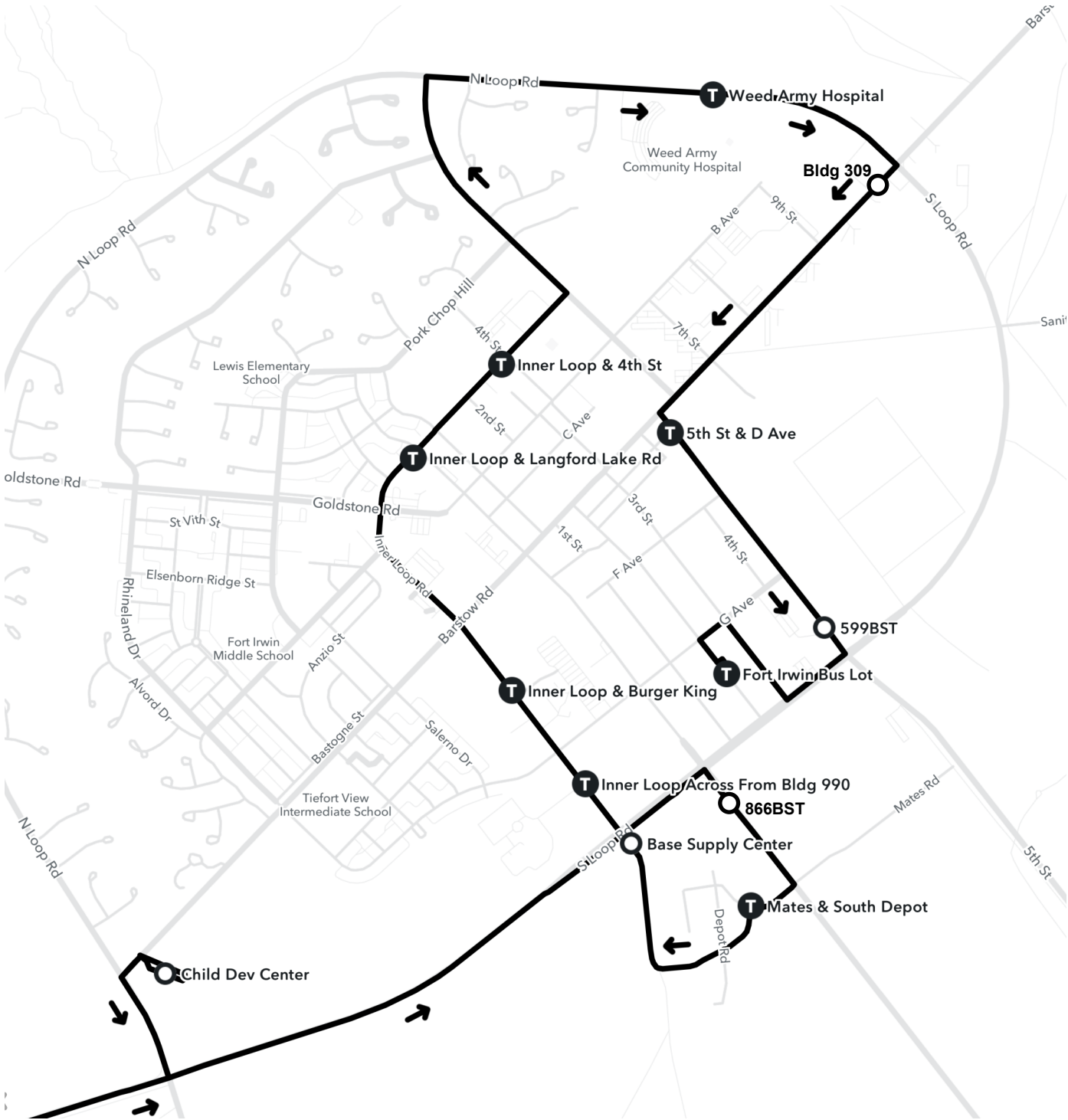
From Fort Irwin Bus Lot	(R) Amargosa Rd
	(R) Bear Valley Rd
(L) 2nd St	(R) 7th Ave
(R) South Loop Rd	(L) Main St
(L) Langford Lake Rd	(L) E Ave
(R) Mates	(R) Smoke Tree St
(L) South Depot Loop	(L) into Yard
into Inner Loop Rd	
(L) 5th St	
(R) Outer Loop Rd	
(R) Barstow Rd	
(L) 5th St	
(R) South Loop Rd	
(R) North Loop Rd	
(R) Barstow Rd	
(R) into Child Development Center	
Loop counterclockwise in parking lot	
(L) Barstow Rd	
(L) North Loop Rd	
(R) South Loop Rd	
into Fort Irwin Rd	
(R) 15 Freeway South	
(R) Dale Evans Pkwy exit	
(R) Dale Evans	
stop at west end of park & ride lot	
continue on Dale Evans and	
make U-turn at end on Dale Evans	
(R) 15 Freeway South	
(R) D St/Highway 18 exit	
(R) D St/Highway 18	
(L) 4th St	
into Victorville Transit Center	
circle around to last stop before exit	
(R) D St	
(L) 15 Freeway South	
(R) La Mesa Rd/Nisqualli Rd exit	
(L) Amargosa Rd	
(L) Bear Valley Park & Ride	
circle around to exit	

LINE 114: HESPERIA - FORT IRWIN
AM

FORT IRWIN
(See AM Northbound Map)

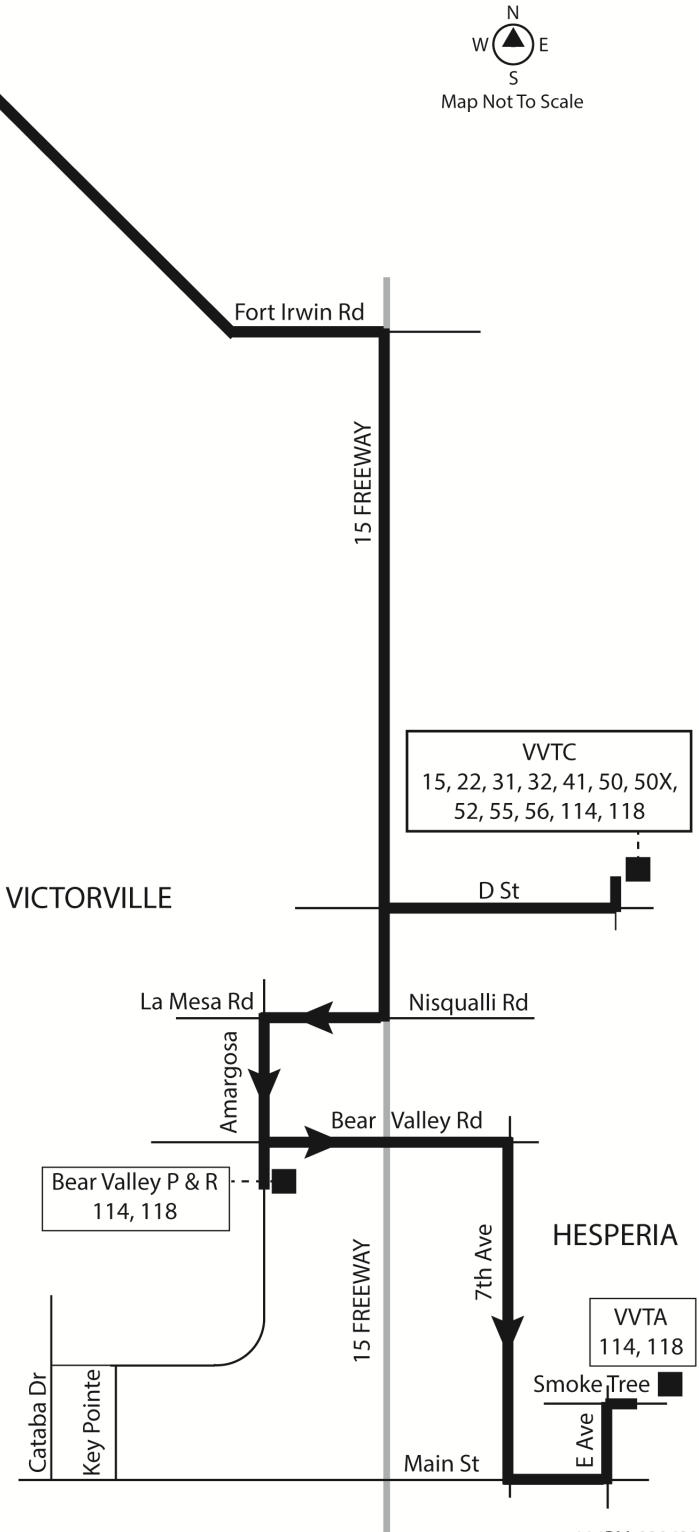


LINE 114: HESPERIA - FORT IRWIN
AM



LINE 114: HESPERIA - FORT IRWIN
PM

FORT IRWIN
(See PM Southbound Map)



LINE 114: HESPERIA - FORT IRWIN
PM



LINE 114: HESPERIA - FORT IRWIN

PULL IN/PULL OUT ROUTES

FROM FORT IRWIN BUS LOT:

(L) Second St, (R) South Loop Rd, into Fort Irwin Rd, (R) 15 Freeway South, (R) D St/Hwy 18 exit, (R) D St/Hwy 18, (R) 7th St, (L) Forrest Ave, (R) Hesperia Rd, (R) Walnut St, (R) 3rd Ave, (R) Main St, (L) E Ave, (R) Smoke Tree, (L) into Hesperia Division.

TO FORT IRWIN BUS LOT:

Hesperia Division via Smoke Tree, (L) E Ave, (R) Main St, (R) 3rd Ave, (R) Yucca St, (L) Hesperia Rd, (R) D St, (L) Stoddard Wells Rd, (L) 15 Freeway North, (R) Fort Irwin Rd exit, (L) Fort Irwin Rd, (R) Ammo Route (Ammo Route will parallel Fort Irwin Rd, and will go back into Fort Irwin Rd), stay to left side for buses as entering Fort Irwin, continue into South Loop Rd, (L) Inner Loop, (R) G Ave, (R) Second St, (L) into 1st driveway of bus lot.

FROM SMOKE TREE ST:

(L) into Hesperia Division..

TO SMOKE TREE ST:

Hesperia Division, (R) Smoke Tree St to bus stop just west of driveway.

DESTINATION SIGN CODES:

TERMINAL	DISPLAY	CODE
Fort Irwin Bus Lot	114 Fort Irwin	1141
Hesperia	114 Hesperia	1142
	Sorry, Not In Service	101